









-  HIGH NOISE OR ACCIDENT POTENTIAL ZONE
-  MCAS RUNWAYS
-  STREETS
-  # db
-  CLEAR ZONES
-  APZ 1
-  APZ 2
-  TERRITORY IN THE VICINITY



DESIGN:
DRAWN:
E.I.C.
CHECKED:

FACILITY MANAGEMENT DEPARTMENT
YUMA, AZ
SB 1525- LAND USE BOUNDARIES

ANSI A SIZE
IF SHEET BORDER IS
OTHER THAN 8.5" X 11"
OR .71" X .92"
SCALE IS MODIFIED
ACCORDINGLY

SCALE: 1" = 12,000'
DATE: 07-19-01
SHEET: OF

